INSTRUMENT APPROACH CHART - ICAO

AERODROME ELEV 36'
HEIGHTS RELATED TO AD - ELEV 36'

APP	129.925
TOWER	118.100
ATIS	121.200

RIGA/Intl

VOR RWY 36

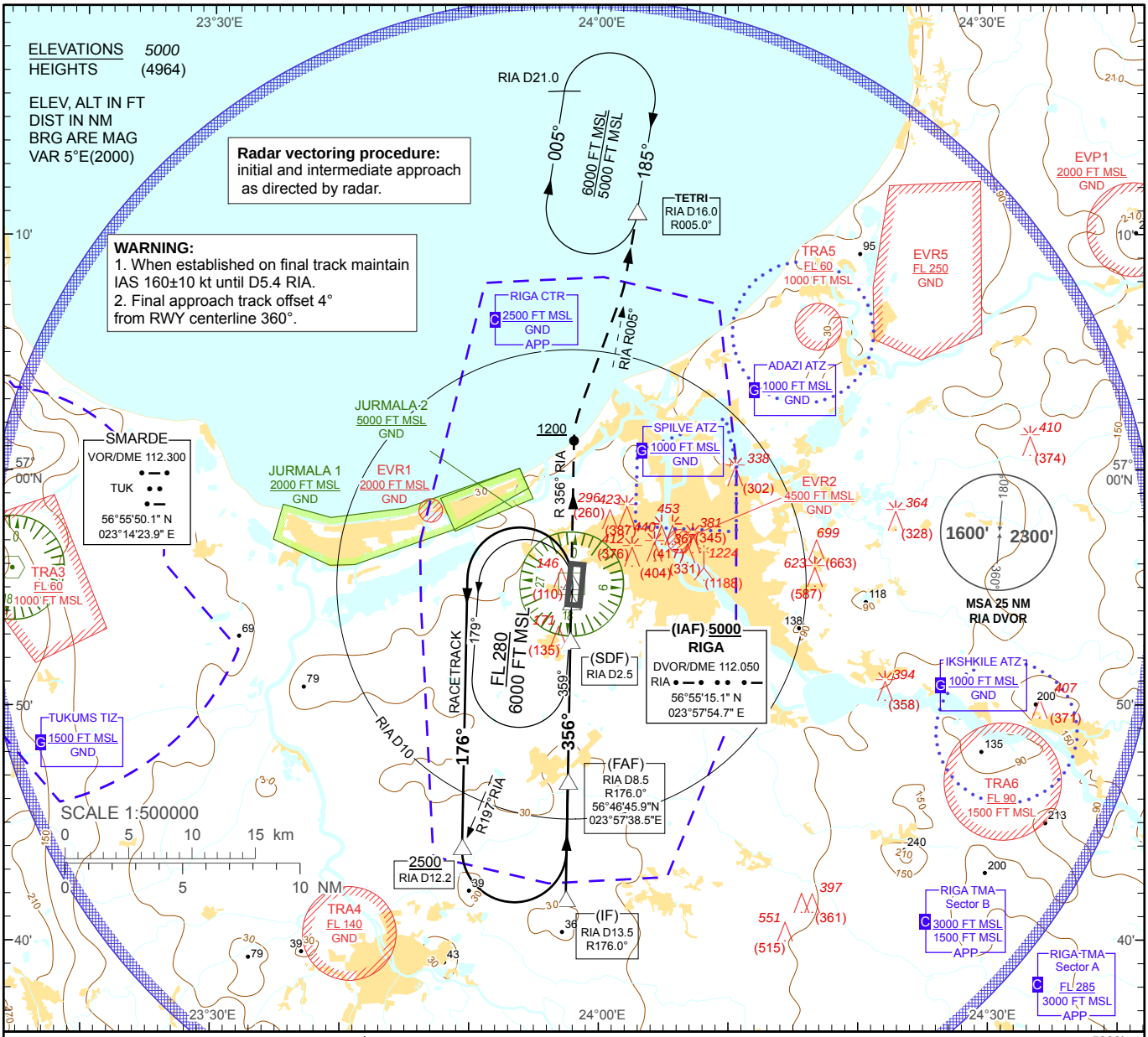

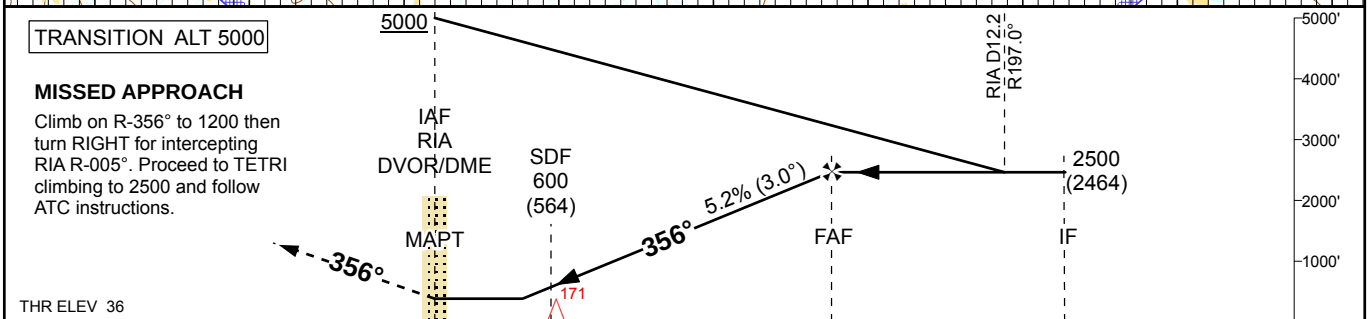

Aircraft Category		A	B	C	D
Straight-in Approach OCA(H)	VOR/DME	400 (360)			
	VOR	420 (390)			
Circling		530 (500)		730 (690)	

DME RIA	8	7	6	5	4	3	2
DIST THR	7.1	6.1	5.1	4.1	3.1	2.1	1.1
ALTITUDE	2330	2010	1690	1380	1060	750	430
HEIGHT	(2294)	(1974)	(1654)	(1344)	(1024)	(714)	(394)

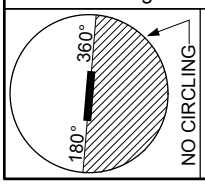

REMARK:

- JURMALA 1, 2 - noise abatement areas (Ref. EVRA AD 2.21)

Timing not authorized for defining the MAPT

GS	Kt	80	100	120	140	160	180
Rate of desc.(5.2%)	ft/min	420	530	630	740	840	950
FAF-MAPT (8.5 NM)	min:sec	06:25	05:08	04:16	03:40	03:12	02:51

Changes: TETRI coordinates